

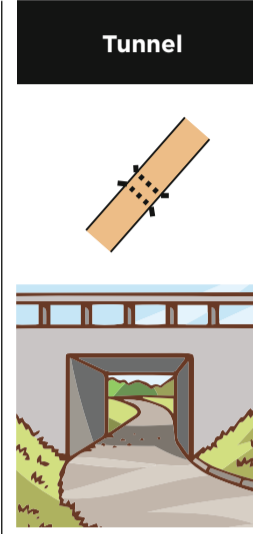





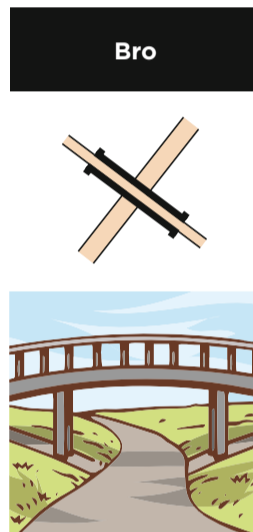
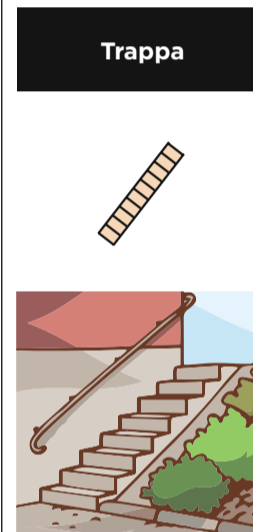













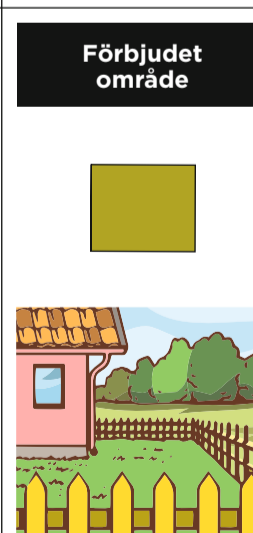

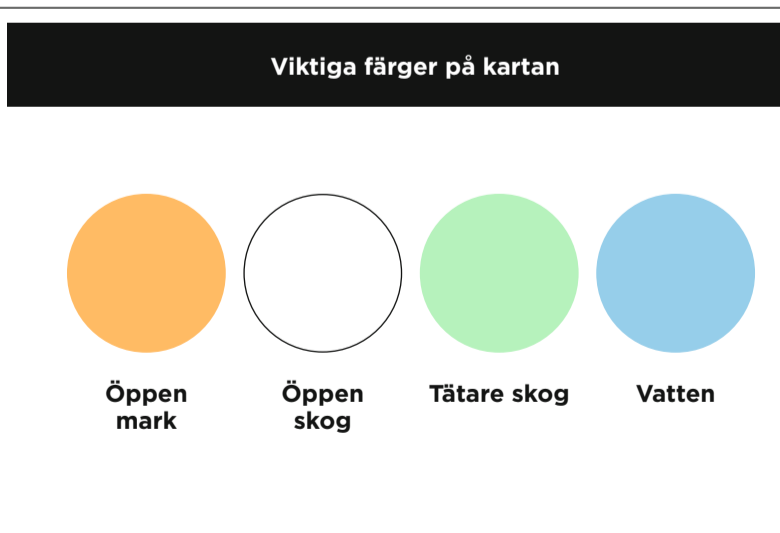


LÄR DIG TYDA KARTAN

VANLIGA KARTTECKEN OCH FÄRGER PÅ ORIENTERINGSKARTAN

<p>Träd</p> 	<p>Bäck, dike</p> 	<p>Tunnel</p> 	<p>Liten stig</p> 	<p>Stig, grusväg</p> 	<p>Gångväg, cykelväg</p> 	<p>Asfaltsväg</p> 
<p>Staket med genomgång</p> 	<p>Bro</p> 	<p>Trappa</p> 	<p>Järnväg</p> 	<p>Sten</p> 	<p>Opasserbar mur</p> 	<p>Passerbar mur</p> 
<p>Buske</p> 	<p>Brant</p> 	<p>Hus, byggnad</p> 	<p>Vattenföremål</p> 	<p>Höjdkurvor</p> 	<p>Sjö</p> 	<p>Människoframställt föremål</p> 
<p>Genomgång i hus, skärmtak</p> 	<p>Opasserbar häck</p> 	<p>Förbjudet område</p> 	<p>Hårdgjord yta</p> 	<p>Viktiga färger på kartan</p>  <p>Öppen mark Öppen skog Tätare skog Vatten</p>		

KARTANS SKALA

SKALA 1:5000:
1 cm = 50 meter

